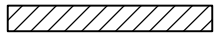
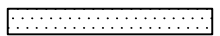
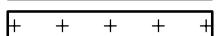

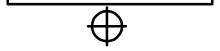


ALL INFORMATION ON THESE DRAWINGS TO BE FIELD VERIFIED BY YOURSELF BEFORE ANY DESIGN OR CONSTRUCTION WORK IS UNDERTAKEN

LANDFILL SITES

LEGEND:—

APPROXIMATE LOCATION OF FORMER LANDFILL SITES AND LOCATION OF EXISTING LANDFILL SITE WITHIN CITY BOUNDARIES

- LANDFILL - ZONE 1. 
- 75m - ZONE 2. 
- 150m - ZONE 3. 
- 400m - ZONE 4. 
- MONITORING PROBE 

Sec. 24/25 Twp.10 Rge.19 W.
 100 50 0 100 200
 1:5000



JAN/2002	DRAWN	J.D.
DATE	REVISION	BY
PLAN NO. - SAN1020D		DATE REVISED -

SHEET NO. - P4.

CITY OF BRANDON