

SCHEDULE "A1"
to Traffic By-law No. 5463/16/87
[EN. 5810/85/90; AM. 5871/28/91]

Following are the arterial and collector streets within the City of Brandon:

ARTERIAL STREETS:

1st Street	Patricia Avenue to North City limit
17th Street East	Patricia Avenue to Victoria Avenue
18th Street (PTH #10)	South City limit to Trans-Canada Hwy.
34th Street	South City limit to Pacific Avenue
49th Street East	Patricia Avenue to Victoria Avenue
65th Street East (PR 344)	Patricia Avenue to Richmond Avenue
Grand Valley Road (PR 459)	18th Street North to West City limit
Kirkcaldy Drive	1st Street to 18th Street
Princess Avenue	1st Street to 18th Street
Richmond Avenue (PR 344)	West City limit to 65th St. E. (PR 344)
Rosser Avenue	1st Street to 18th Street
Smithfield Road (PR 457)	East City limit to 1st Street North
Trans-Canada Highway (PTH #1)	East City limit to West City limit
Victoria Avenue	49th Street East to West City limit
PTH #10	Trans-Canada Hwy. to North City limit

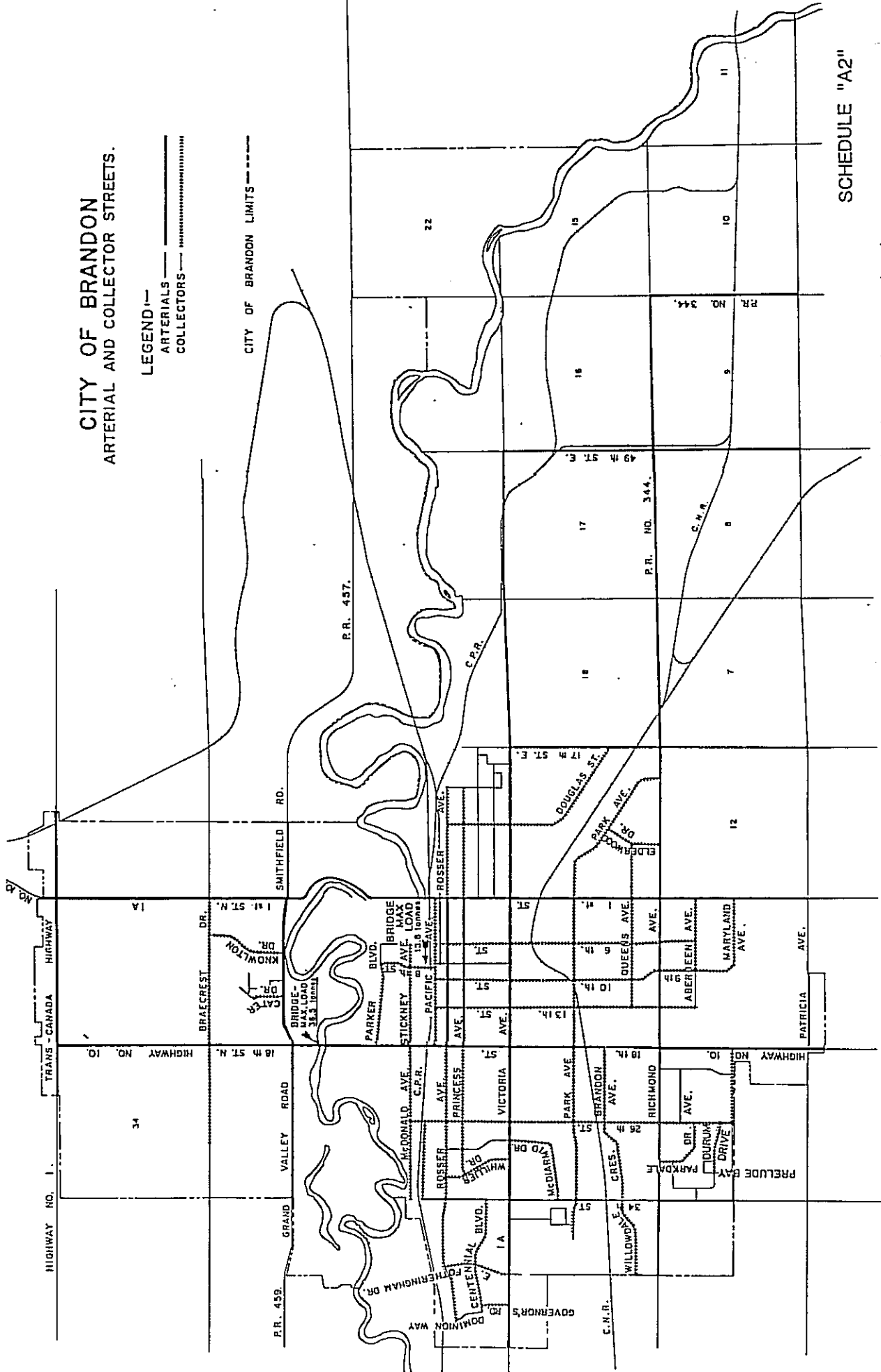
COLLECTOR STREETS:

6th Street	Aberdeen Avenue to Pacific Avenue
8th Street	Pacific Avenue to Parker Boulevard
9th Street	Balmoral Avenue to Queens Avenue
10th Street	Richmond Avenue to Pacific Avenue
13th Street	Aberdeen Avenue to Pacific Avenue
26th Street	South City limit to McDonald Avenue
Aberdeen Avenue	1st Street to 10th Street
Braecrest Drive	1st Street to Hamilton Drive
Brandon Avenue	18th Street to 26th Street
Cater Drive	Kirkcaldy Drive to McEwen Drive
Centennial Boulevard	34th Street to Governors' Road
Douglas Street	17th Street East to Rosser Avenue
Durum Drive	26th Street to Prelude Bay
E Fotheringham Drive	Victoria Avenue to Rosser Avenue
Elderwood Drive	Richmond Avenue to Park Avenue
Governors' Road	Victoria Avenue to Centennial Boulevard
Knowlton Drive	Kirkcaldy Drive to Braecrest Drive
Maryland Avenue	1st Street to Balmoral Avenue
Maryland Avenue	18th Street to 26th Street
McDiarmid Drive	34th Street to Victoria Avenue
McDonald Avenue	18th Street North to 34th Street North
Pacific Avenue	1st Street to 18th Street
Pacific Avenue	26th Street to 34th Street
Park Avenue	Richmond Avenue to West limit
Parkdale Drive	Richmond Avenue to 26th Street
Parker Boulevard	18th Street North to 8th Street North
Princess Avenue	Whillier Drive to 18th Street
Princess Avenue	1st Street to 13th Street East
Queens Avenue	Elderwood Drive to 13th Street
Rosser Avenue	Dominion Way to 18th Street
Rosser Avenue	1st Street to 13th Street East
Stickney Avenue	18th Street North to 5th Street North
Whillier Drive	Victoria Avenue to Rosser Avenue
Willowdale Crescent	26th Street to West City limit

CITY OF BRANDON ARTERIAL AND COLLECTOR STREETS.

LEGEND:—
ARTERIALS ———
COLLECTORS ———

CITY OF BRANDON LIMITS - - - - -



SCHEDULE "A2"

(AM. B/L 5693/59/89; B/L 5810/85/90; B/L 5871/28/91;
B/L 5961/118/91)

SEPTEMBER 1995

SCHEDULE "B1"
to Traffic By-law No. 5463/16/87
[EN. B/L 5810/85/90; AM. B/L 5871/28/91]

PROVINCIAL HIGHWAYS AND PROVINCIAL ROADS

Exclusive Provincial Jurisdiction: (not subject to provisions of this by-law)

Trans-Canada Highway (PTH #1)
PTH #10

East City limit to West City limit
Trans-Canada Hwy. to North City limit

Provincial Jurisdiction:

PR 344 (65th Street East)
PR 344 (Richmond Avenue)
PTH #1A (1st Street North)
PTH #10 (18th Street North)
PTH #10 (18th Street)

Patricia Avenue to Richmond Avenue
65th Street East to 17th Street East
Braecrest Drive to Trans-Canada Highway
Braecrest Drive to Trans-Canada Highway
South City limit to Richmond Avenue

City Jurisdiction:

1st Street
18th Street (PTH #10)
PR 344 (Richmond Avenue)
PR 457 (Smithfield Road)
PR 459 (Grand Valley Road)
Victoria Avenue (PTH #1A)

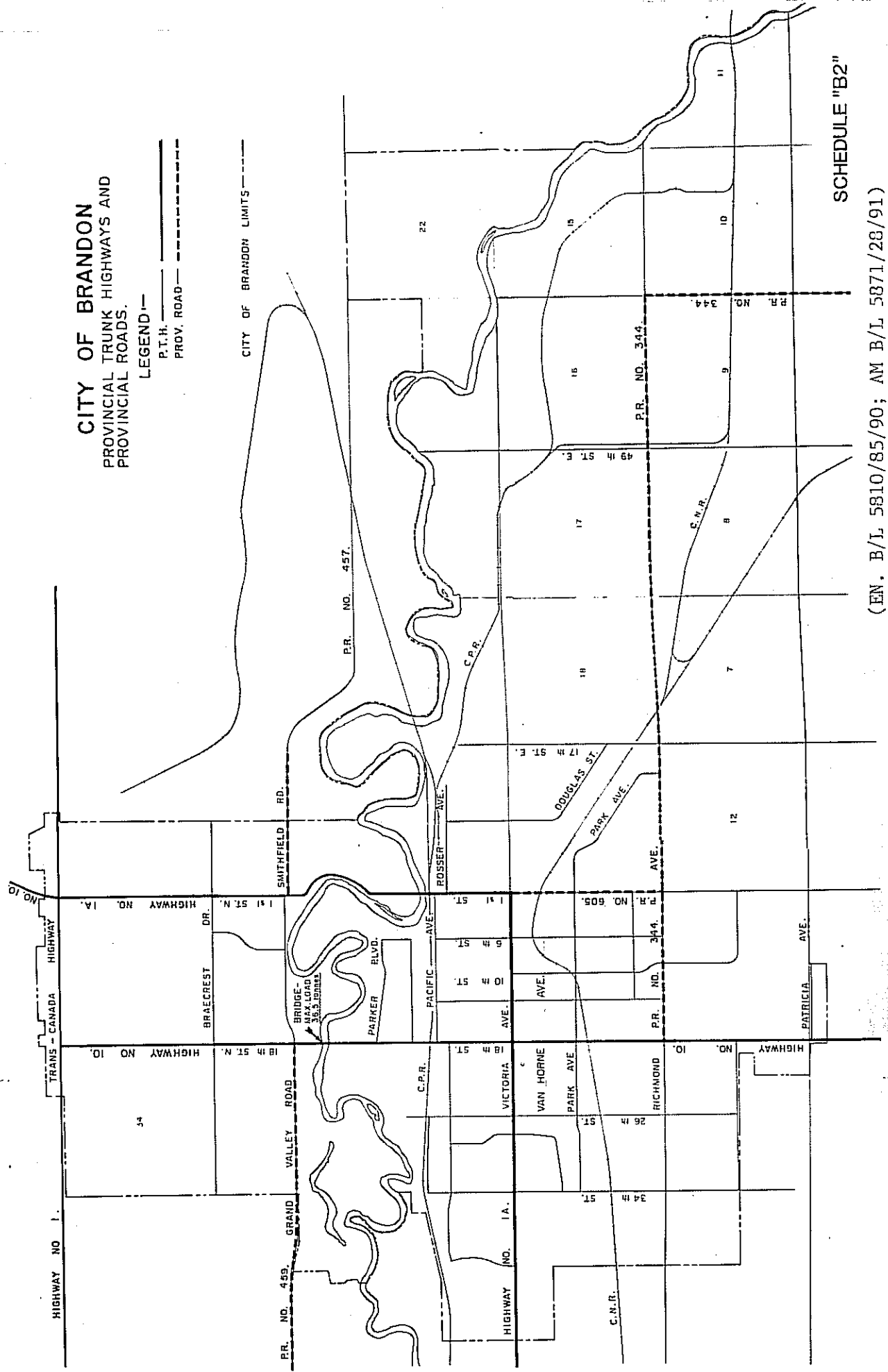
Richmond Avenue to Braecrest Drive
Richmond Avenue to Braecrest Drive
17th Street East to 18th Street
1st Street to East City limit
18th Street to West City limit
1st Street to West City limit

CITY OF BRANDON
PROVINCIAL TRUNK HIGHWAYS AND
PROVINCIAL ROADS.

LEGEND:-

- P.T.H. —————
- PROV. ROAD ————

CITY OF BRANDON LIMITS - - - - -



SCHEDULE "B2"

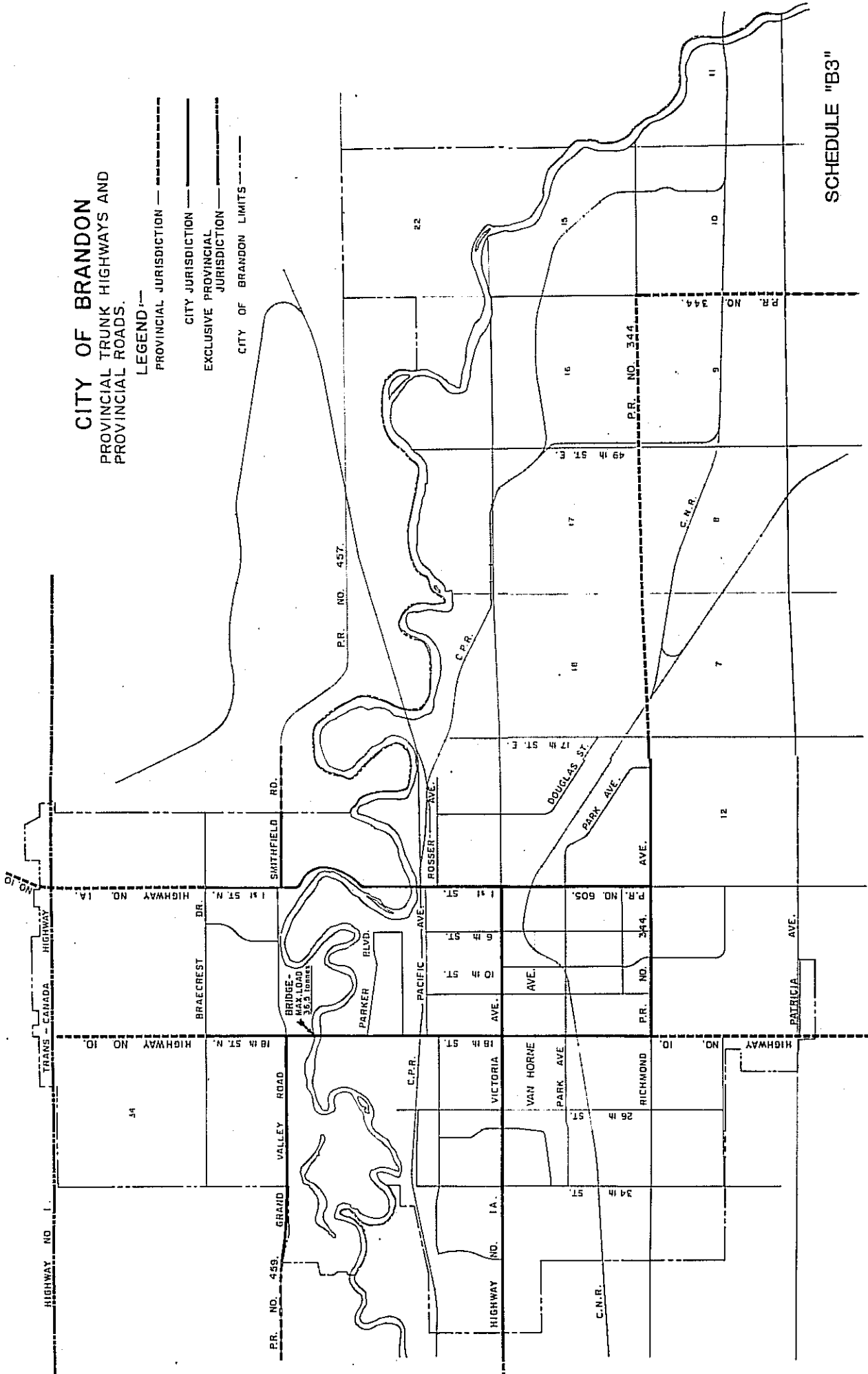
(EN. B/L 5810/85/90; AM B/L 5871/28/91)

SEPTEMBER 1995

CITY OF BRANDON
PROVINCIAL TRUNK HIGHWAYS AND
PROVINCIAL ROADS.

LEGEND:

- PROVINCIAL JURISDICTION ————
- CITY JURISDICTION ————
- EXCLUSIVE PROVINCIAL JURISDICTION ————
- CITY OF BRANDON LIMITS - - - - -



SCHEDULE "B3"

(AM. B/L 5693/59/89; B/L 5810/85/90;
 B/L 5871/28/91)

SEPTEMBER 1995

SCHEDULE "C1"
to Traffic By-law No. 5463/16/87
[EN. B/L 5810/85/90]

Following are the one-way streets located within the City of Brandon:

Northbound Traffic Flow:

2nd Street	Victoria Avenue to Rosser Avenue
4th Street	Victoria Avenue to Lorne Avenue
11th Street	Victoria Avenue to Lorne Avenue
14th Street	Victoria Avenue to Princess Avenue
16th Street	Victoria Avenue to Rosser Avenue

Southbound Traffic Flow:

Dennis Street	Victoria Avenue to McTavish Avenue
5th Street	Princess Avenue to Lorne Avenue
5th Street	Louise Avenue to Victoria Avenue
12th Street	Princess Avenue to Victoria Avenue
15th Street	Rosser Avenue to Victoria Avenue
17th Street	Rosser Avenue to Victoria Avenue

Eastbound Traffic Flow:

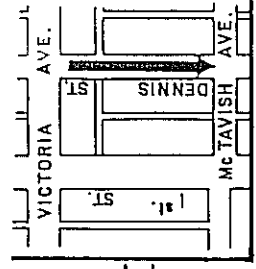
Rosser Avenue	18th Street to 1st Street
---------------	---------------------------

Westbound Traffic Flow:

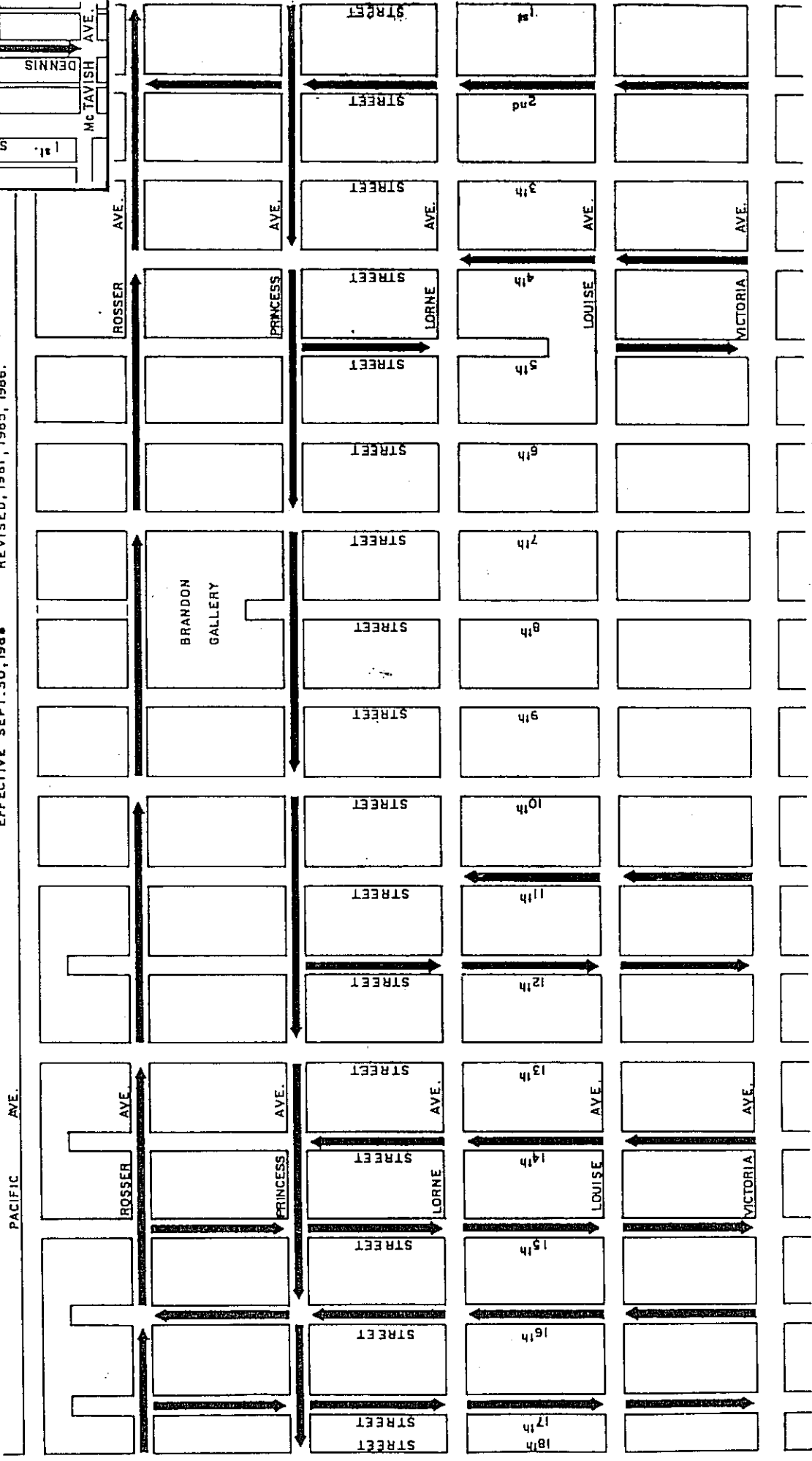
Princess Avenue	1st Street to 18th Street
-----------------	---------------------------

(AM. B/L 5677/43/89; B/L 5693/59/89;
B/L 5810/85/90)

PLAN OF ONE-WAY STREETS



1987
REVISED, 1981, 1985, 1986.
EFFECTIVE SEPT. 30, 1988



SCHEDULE "C2"

REV. - "D"

TR. - 1-101A.

SCHEDULE "D1"
to Traffic By-law No. 5463/16/87
[EN. B/L 5810/85/90; AM. B/L 5871/28/91; B/L 6098/47/93; B/L 6588; B/L 6624]

Following are truck routes within the City of Brandon:

City Truck Routes: Class A1 Highways - 56,500 kg.

1st Street	Richmond Avenue to Braecrest Drive
17th Street East	Patricia Avenue to Victoria Avenue
18th Street	Richmond Avenue to Braecrest Drive
49th Street East	South City limit to Victoria Avenue
Douglas Street	17th Street East to Victoria Avenue
Park Avenue S.E.	Richmond Avenue to 1st Street
Parker Boulevard	18th Street to 6th Street North
Richmond Avenue (PR 344)	17th Street East to 18th Street
Victoria Avenue (PTH #1A)	49th Street East to West City limit

Restricted Weight City Truck Routes: Class A Highways - 36,500 kg.

Kirkcaldy Drive	1st Street to 18th Street
Pacific Avenue	1st Street to 18th Street

Dangerous Goods Truck Routes:

PTH 110 (Eastern Access)	PTH #1 to South City limit near 17 th Street East
Richmond Avenue East	17th Street East to East City limit
65 th Street East	Richmond Avenue East to South City limit
Park Avenue S.E.	Richmond Avenue East to Frederick Street
Van Horne Avenue East	Douglas Street to 17 th Street East
Douglas Street	Van Horne Avenue East to 17 th Street East
17 th Street East	Van Horne Avenue East to South City limit
PTH #10	PTH #1 to North City limit
Trans-Canada Highway (PTH #1)	East City limit to West City limit (including frontage roads)

Provincial Truck Routes: Class A1 Highways - 56,500 kg.

PTH #1A (1st Street North)	Braecrest Drive to Trans-Canada Highway
PTH #10 (18th Street North)	Braecrest Drive to Trans-Canada Highway
PTH #10 (18th Street)	South City limit to Richmond Avenue
PTH #10	Trans-Canada Hwy. to North City limit

Provincial Truck Routes: Class B1 Highways - 47,630 kg.

Grand Valley Road (PR 459)	18 th Street to West City Limit
Smithfield Road (PR 457)	East City limit to 1 st Street

RTAC Truck Routes: RTAC Route Highways - 62,500 kg.

PTH #1A (1st Street)	Victoria Avenue to Trans-Canada Highway
PTH #1A (Victoria Avenue)	1st Street to 18th Street
PTH #10 (18th Street)	South City limit to Victoria Avenue
PTH #10	Trans-Canada Hwy. to North City limit
Trans-Canada Highway (PTH #1)	East City limit to West City limit
PTH 110	South City limit to North City limit
PR 344 (Richmond Avenue)	17 th Street East to 65 th Street East
PR 344 (65 th Street East)	Richmond Avenue to South City limit

Vehicles less than 5,773 kg. are permitted on all City streets. RTAC vehicles are permitted on City streets with a weight of 11% in excess of the street class to a maximum of 62,500 kg. for 8 km. to a terminal.

JCT. P.T.H. # 1 & P.T.H. 110
(EASTERN ACCESS)

JCT. P.T.H. 1 & P.T.H. 1A
(1ST. STREET)

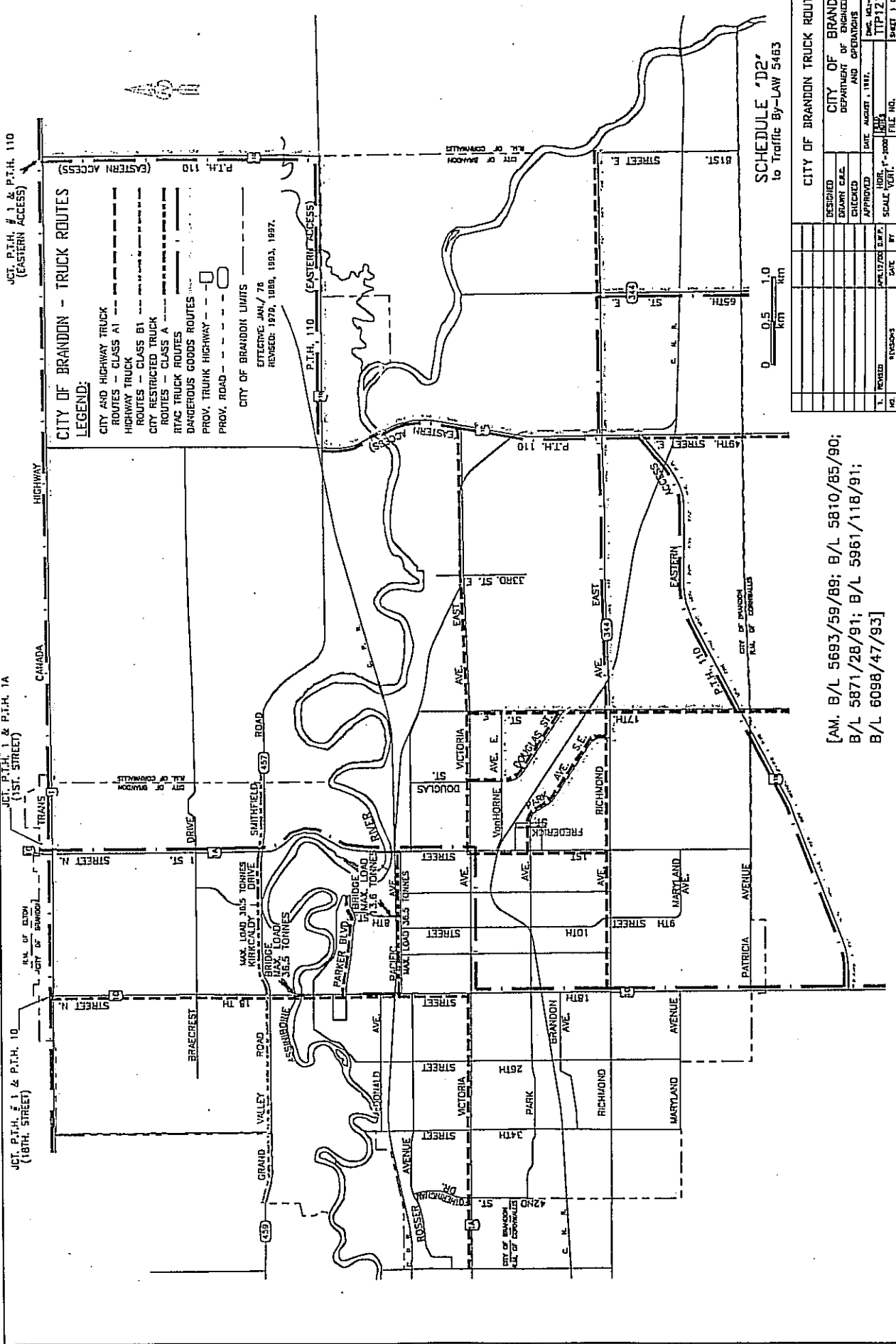
JCT. P.T.H. 1 & P.T.H. 10
(16TH. STREET)

CITY OF BRANDON - TRUCK ROUTES

LEGEND:

- CITY AND HIGHWAY TRUCK ROUTES - CLASS A1
- HIGHWAY TRUCK ROUTES - CLASS B1
- CITY RESTRICTED TRUCK ROUTES - CLASS A
- RTAC TRUCK ROUTES
- DAANGEROUS GOODS ROUTES
- PROV. TRUNK HIGHWAY
- PROV. ROAD

CITY OF BRANDON LIMITS
ESTABLISHED JAN/78
REVISIONS: 1979, 1989, 1993, 1997.



SCHEDULE 'D2'
to Traffic By-Law 5463

CITY OF BRANDON TRUCK ROUTES	
DESIGNED	CITY OF BRANDON
DRAWN	DEPARTMENT OF ENGINEERING
CHECKED	AND OPERATIONS
APPROVED	DATE: AUGUST, 1997.
REVISED	DATE: APRIL 2000
NO.	BY
1.	REVISED
2.	DATE
3.	BY
4.	DATE
5.	BY
6.	DATE
7.	BY
8.	DATE
9.	BY
10.	DATE
11.	BY
12.	DATE
13.	BY
14.	DATE
15.	BY
16.	DATE
17.	BY
18.	DATE
19.	BY
20.	DATE
21.	BY
22.	DATE
23.	BY
24.	DATE
25.	BY
26.	DATE
27.	BY
28.	DATE
29.	BY
30.	DATE
31.	BY
32.	DATE
33.	BY
34.	DATE
35.	BY
36.	DATE
37.	BY
38.	DATE
39.	BY
40.	DATE
41.	BY
42.	DATE
43.	BY
44.	DATE
45.	BY
46.	DATE
47.	BY
48.	DATE
49.	BY
50.	DATE
51.	BY
52.	DATE
53.	BY
54.	DATE
55.	BY
56.	DATE
57.	BY
58.	DATE
59.	BY
60.	DATE
61.	BY
62.	DATE
63.	BY
64.	DATE
65.	BY
66.	DATE
67.	BY
68.	DATE
69.	BY
70.	DATE
71.	BY
72.	DATE
73.	BY
74.	DATE
75.	BY
76.	DATE
77.	BY
78.	DATE
79.	BY
80.	DATE
81.	BY
82.	DATE
83.	BY
84.	DATE
85.	BY
86.	DATE
87.	BY
88.	DATE
89.	BY
90.	DATE
91.	BY
92.	DATE
93.	BY
94.	DATE
95.	BY
96.	DATE
97.	BY
98.	DATE
99.	BY
100.	DATE

[AM. B/L 5693/59/89; B/L 5810/85/90;
B/L 5871/28/91; B/L 5961/118/91;
B/L 6098/47/93]

SCHEDULE "E1"
to Traffic By-law No. 5463/16/87
[EN. B/L 5810/85/90; AM. B/L 6295/22/95]

Following are the streets and avenues where parking meters are located within the City of Brandon, excluding those areas designated by Traffic Control Devices as bus stops, loading zones, taxicab stands, and other similar no parking zones:

ONE HOUR METERS:

Rosser Avenue, both sides

6th Street to 11th Street

TWO HOUR METERS:

5th Street, west side

6th Street, both sides

7th Street, both sides

8th Street, both sides

9th Street, both sides

10th Street, both sides

11th Street, both sides

11th Street, east side

12th Street, both sides

Dennis Street, west side

Lorne Avenue, both sides

Louise Avenue, both sides

McTavish Avenue, both sides

Pacific Avenue, both sides

Princess Avenue, both sides

Rosser Avenue, both sides

Rosser Avenue, both sides

Russell Street, east side

Russell Street, west side

Rosser Avenue north to lane

Pacific Avenue to Princess Avenue

Pacific Avenue to Lorne Avenue

Lorne Avenue to lane north of Princess Avenue

Pacific Avenue to Louise Avenue

Pacific Avenue to Victoria Avenue

Pacific Avenue to Princess Avenue

Princess Avenue to 21 metres south

Princess Avenue to lane north of Rosser Avenue

Van Horne Avenue to McTavish Avenue

8th Street to 10th Street

8th Street to 10th Street

Russell Street to 1st Street

9th Street to 11th Street

5th Street to 13th Street

5th Street to 6th Street

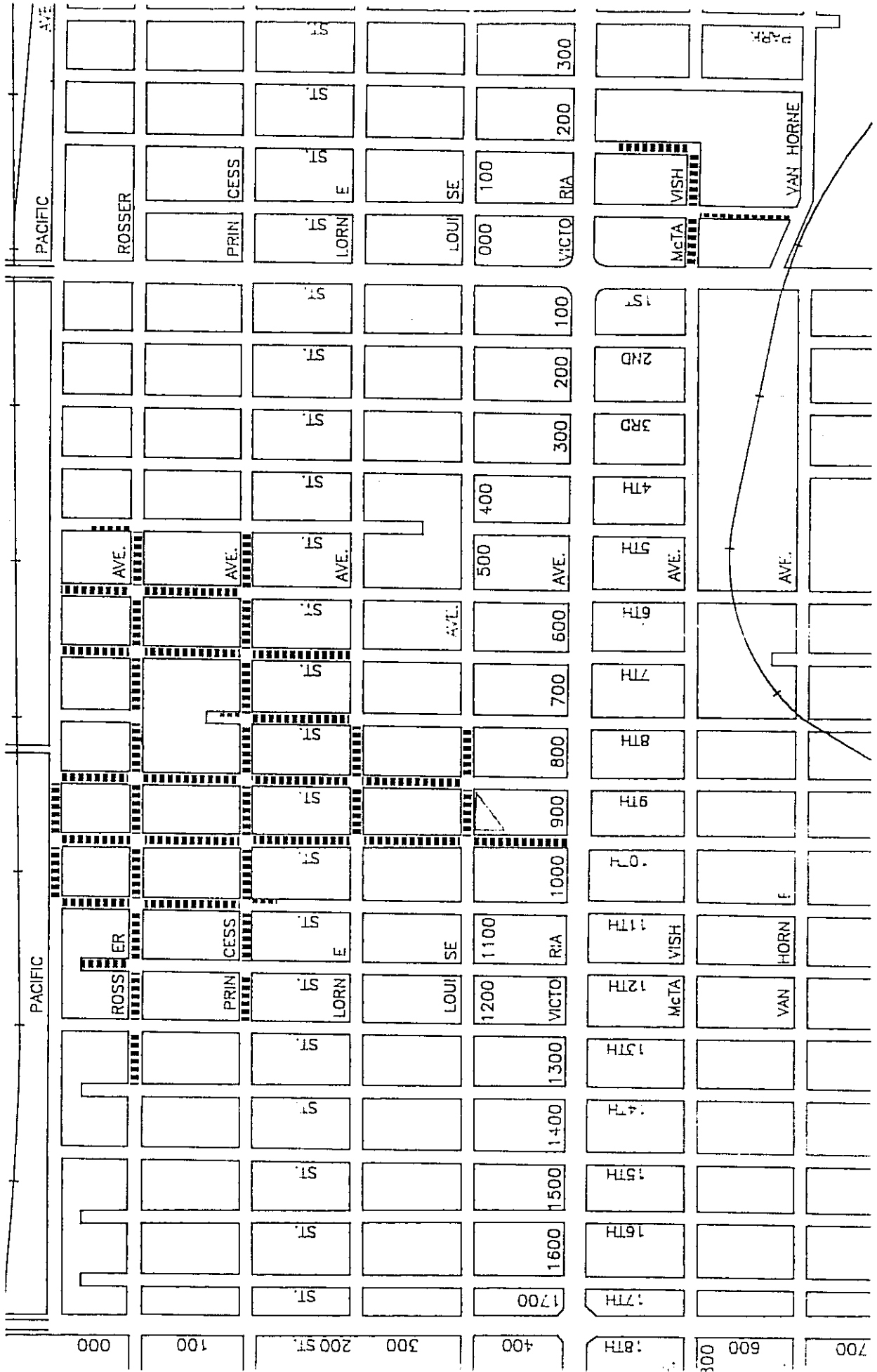
11th Street to 14th Street

McTavish Avenue to 44 metres north

McTavish Avenue to 34 metres north

SCHEDULE " E2 "

TO TRAFFIC BY-LAW No.5463/16/87



(AM. B/L 5693/59/89; B/L 5810/85/90; B/L 6295/11/95)

SEPTEMBER 1995

DISCLAIMER: Reference must be made to the City's annual fee schedule to determine the current fines to be levied in relation to the offence committed.

(first page - front)

(second page - front)



CITY OF
BRANDON



Manitoba

INFORMATION
OFFENCE NOTICE

DÉNONCIATION
AVIS D'INFRACTION

The undersigned, being an Officer, says that he/she has reasonable and probable grounds to believe, and does believe that at Brandon, Manitoba on the

Le (la) soussigné(e), en qualité d'agent(e), déclare qu'il(elle) a des motifs raisonnables et probables de croire et (croit) que à Brandon, Province du Manitoba, le

DAY - JOUR	MONTH - MOIS	YEAR - ANNÉE	TIME - HEURE
		20	M.
OWNER'S NAME - NOM DU PROPRIÉTAIRE			

THE REGISTERED OWNER OF: LE PROPRIÉTAIRE INSCRIT DE:		VEH LIC NO. - N° DE PLAQUE		PROV	MAKE - MARQUE	COLOR - COULEUR
LOCATION - EMPLACEMENT				METER NO. - N° DU PARCOMÈTRE		

who unlawfully committed a parking violation to wit / commis l'infraction de stationnement

		MAXIMUM FINE AMENDE MAXIMUM \$	
01	Meter expired / Parcomètre indiquant "Temps échu"	20.00	40.00
02	Ticket expired / no ticket / Billet échu / pas de billet	20.00	40.00
03	Improperly parked at meter / gare au parcomètre	20.00	40.00
04	Meter improperly turned / Manette du parcomètre mal tournée	20.00	40.00
10	Private property / Propriété privée	20.00	60.00
42	Handicapped parking only / Stationnement pour handicapés seulement	60.00	60.00
04	Within 3 metres of fire compartment / À moins de 3 mètres d'une chambre d'incendie	40.00	60.00
01	Obstructing Traffic / Entravaillant à la circulation	40.00	60.00
01	On sidewalk / boulevard / Sur un trottoir / terre plein	40.00	60.00
01	In front of driveway / Devant une allée	40.00	60.00
01	Facing wrong direction / Dans le mauvais sens	40.00	60.00
01	Intersection / Intersection	60.00	60.00
01	Other / Autre		
14	In lane / Dans la rue	40.00	40.00
17	In loading zone too long / Trop longtemps en zone de charge	40.00	40.00
18	Overtime parking / Durée dépassée autorisée	40.00	40.00
25	Reserved parking only / Stationnement réservé seulement	40.00	40.00
12	Parked over 48 hours / Gare plus de 48 heures	60.00	60.00
15	Snow Clearing / Déblaiement de la neige	60.00	60.00
15	Street cleaning / Nettoyage de rue	60.00	60.00
15	No parking / stopping anytime / Stationnement / arrêt interdit	60.00	60.00
23	Within 3 metres of fire hydrant / À moins de 3 mètres d'une bouche d'incendie	60.00	60.00
21	Double parked / Gare en double file	60.00	60.00
22	Taxi stand zone / Station - zone de taxis	60.00	60.00
23	In bus stop lane / Arrêt - voie d'autobus	60.00	60.00
24	In bus lane / Voie pour autobus	60.00	60.00

Signature of the City of Brandon Traffic By-law Officer on the date of the violation at Brandon, Manitoba / Signature d'un agent(e) de circulation de la ville de Brandon - Signé à la date de l'infraction à Brandon, au Manitoba

REPORTING / DÉNONCIATEUR	NO. N°	DISTRICT

* **REDUCED FINE FOR EARLY PAYMENT**

Maximum Fine	\$ 20.00	\$ 40.00	\$ 60.00
PAYMENT RECEIVED WITHIN 7 DAYS	\$ 5.00	\$ 10.00	\$ 20.00
PAYMENT RECEIVED BETWEEN 8 and 15 DAYS	\$ 10.00	\$ 20.00	\$ 40.00
PAYMENT RECEIVED AFTER 15 DAYS	\$ 20.00	\$ 40.00	\$ 60.00

Voir au verso pour réduction d'amende en raison de paiement rapide

INCLUDE THIS NOTICE WITH YOUR PAYMENT
JOINDRE LE PRÉSENT AVIS AU PAIEMENT



CITY OF
BRANDON



Manitoba

SUMMONS
OFFENCE NOTICE

SOMMATION
AVIS D'INFRACTION

The undersigned, being an Officer, says that he/she has reasonable and probable grounds to believe, and does believe that at Brandon, Manitoba on the

Le (la) soussigné(e), en qualité d'agent(e), déclare qu'il(elle) a des motifs raisonnables et probables de croire et (croit) que à Brandon, Province du Manitoba, le

DAY - JOUR	MONTH - MOIS	YEAR - ANNÉE	TIME - HEURE
		20	M.
OWNER'S NAME - NOM DU PROPRIÉTAIRE			

THE REGISTERED OWNER OF: LE PROPRIÉTAIRE INSCRIT DE:		VEH LIC NO. - N° DE PLAQUE		PROV	MAKE - MARQUE	COLOR - COULEUR
LOCATION - EMPLACEMENT				METER NO. - N° DU PARCOMÈTRE		

who unlawfully committed a parking violation to wit / commis l'infraction de stationnement

		MAXIMUM FINE AMENDE MAXIMUM \$	
01	Meter expired / Parcomètre indiquant "Temps échu"	20.00	40.00
02	Ticket expired / no ticket / Billet échu / pas de billet	20.00	40.00
03	Improperly parked at meter / gare au parcomètre	20.00	40.00
04	Meter improperly turned / Manette du parcomètre mal tournée	20.00	40.00
13	Private property / Propriété privée	20.00	60.00
42	Handicapped parking only / Stationnement pour handicapés seulement	60.00	60.00
04	Within 3 metres of fire compartment / À moins de 3 mètres d'une chambre d'incendie	40.00	60.00
06	Obstructing Traffic / Entravaillant à la circulation	40.00	60.00
01	On sidewalk / boulevard / Sur un trottoir / terre plein	40.00	60.00
01	In front of driveway / Devant une allée	40.00	60.00
01	Facing wrong direction / Dans le mauvais sens	40.00	60.00
01	Intersection / Intersection	60.00	60.00
01	Other / Autre		
14	In lane / Dans la rue	40.00	40.00
17	In loading zone too long / Trop longtemps en zone de charge	40.00	40.00
18	Overtime parking / Durée dépassée autorisée	40.00	40.00
25	Reserved parking only / Stationnement réservé seulement	40.00	40.00
12	Parked over 48 hours / Gare plus de 48 heures	60.00	60.00
15	Snow Clearing / Déblaiement de la neige	60.00	60.00
15	Street cleaning / Nettoyage de rue	60.00	60.00
15	No parking / stopping anytime / Stationnement / arrêt interdit	60.00	60.00
23	Within 3 metres of fire hydrant / À moins de 3 mètres d'une bouche d'incendie	60.00	60.00
21	Double parked / Gare en double file	60.00	60.00
22	Taxi stand zone / Station - zone de taxis	60.00	60.00
23	In bus stop lane / Arrêt - voie d'autobus	60.00	60.00
24	In bus lane / Voie pour autobus	60.00	60.00

Signature of the City of Brandon Traffic By-law Officer on the date of the violation at Brandon, Manitoba / Signature d'un agent(e) de circulation de la ville de Brandon - Signé à la date de l'infraction à Brandon, au Manitoba

REPORTING / DÉNONCIATEUR	NO. N°	DISTRICT

* **REDUCED FINE FOR EARLY PAYMENT**

Maximum Fine	\$ 20.00	\$ 40.00	\$ 60.00
PAYMENT RECEIVED WITHIN 7 DAYS	\$ 5.00	\$ 10.00	\$ 20.00
PAYMENT RECEIVED BETWEEN 8 and 15 DAYS	\$ 10.00	\$ 20.00	\$ 40.00
PAYMENT RECEIVED AFTER 15 DAYS	\$ 20.00	\$ 40.00	\$ 60.00

* Voir au verso pour réduction d'amende en raison de paiement rapide

INCLUDE THIS NOTICE WITH YOUR PAYMENT
JOINDRE LE PRÉSENT AVIS AU PAIEMENT



Notice of Violation

Ticket No: 900084
Issue Date: 09/04/2019
Time: 11:07 AM

Location in the City of Brandon:

410 9th St

Bylaw: 7167C **Inf Code:** 01-14

Description: Meter Expired

Penalty Amount: **\$40.00**

Notes: Test

Vehicle:

Plate: ABC 123 **Prov:** MB

Make: Ford

Reduced Fine for Early Payment

Payment received within 7 days	\$20.00
Payment received within 8 and 15 days	\$30.00
Payment received after 15 days	\$40.00

Voluntary Payment of Fine

Pay online at: <http://vch.brandon.ca/pay>

Pay in-person or by mail:

City Hall, 410 9th St, Brandon, MB R7A 6A2
8:30AM-5:00PM

Appeal your ticket at:

<http://onlinescreening.brandon.ca>

WARNING: Failure to remit your fine may result in alternate action being taken to enforce the conviction

Issuer ID: 903 **Ticket No:** 900084

For enquiries please phone 204-729-2230 or email parking@brandon.ca

SCHEDULE "G"

Traffic By-law No. 5463/16/87 (s. 50, 56)

**[AM. B/L 5693/59/89; B/L 5810/85/90; B/L 5871/28/91; B/L 5909/66/91;
B/L 5961/118/91; B/L 6020/57/92; B/L 6295/22/95]**

[REP. B/L 6612]

SCHEDULE "H"
to Traffic By-law No. 5463/16/87
[AM. B/L 5693/59/89; B/L 5871/28/91; REP. B/L 6098/47/93]

**FEES TO BE CHARGED FOR TOWING
AND STORAGE OF IMPOUNDING VEHICLES**

NOTE: This Schedule was repealed by amending By-law No. 6098/47/93. Please refer to paragraph 47(e)(4) of the Traffic By-law for determination of fees.

SEPTEMBER 1995